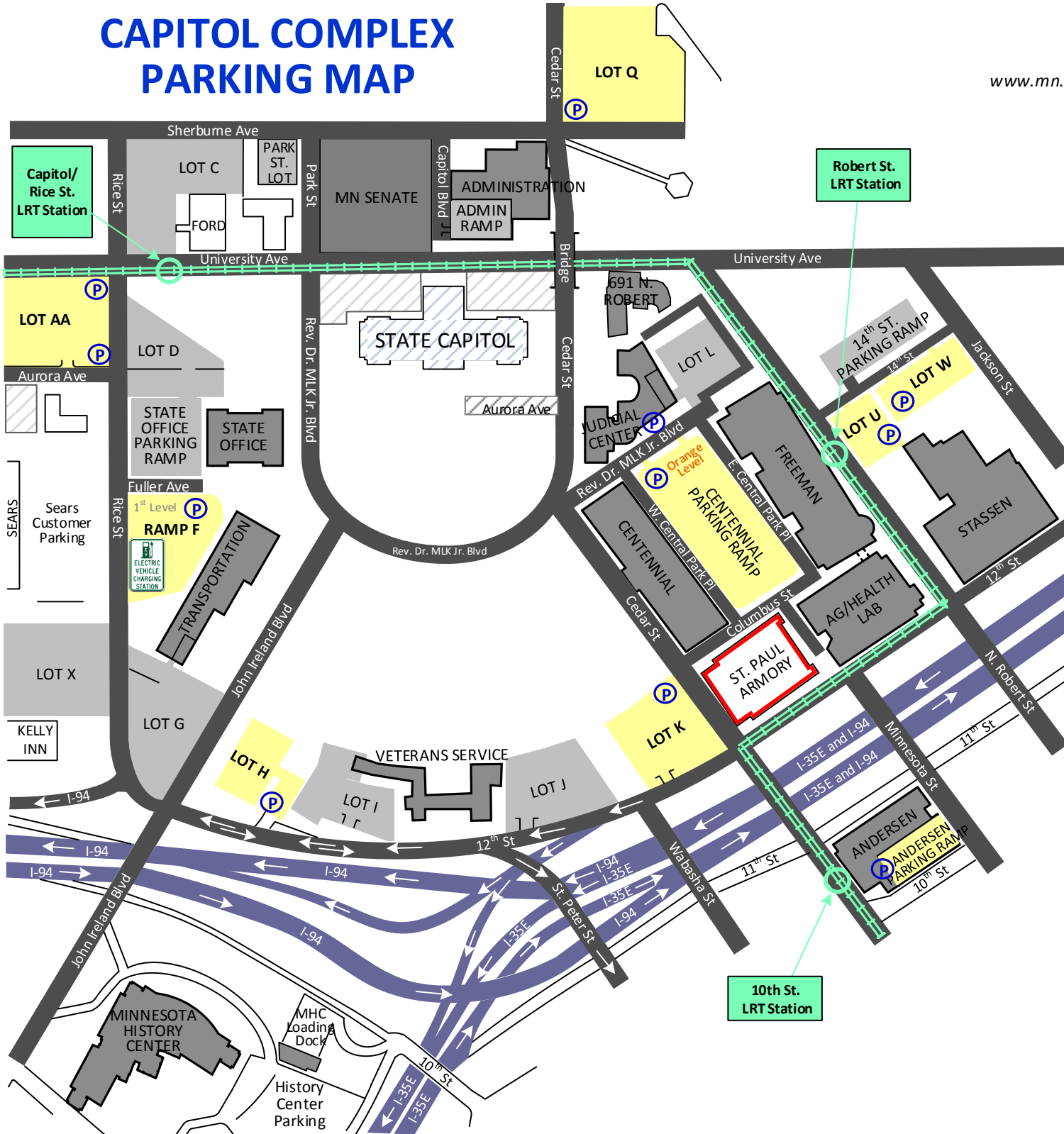






CAPITOL COMPLEX PARKING MAP



- LOT AA** - southwest corner of University Ave and Rice St enter from Aurora Ave
- RAMP F, 1st Level** - enter from Fuller Ave, off of Rice St
- LOT H** - northeast corner of 12th St and John Ireland Blvd
- LOT K** - northwest corner of Cedar St and 12th St (4 hr. limit at metered parking stalls only)
- ANDERSEN PARKING RAMP** - enter from 10th St and Cedar St
- CENTENNIAL PARKING RAMP, Orange Level** - southeast corner of Rev. Dr. MLK Jr. Blvd and W. Central Park Pl
- REV. DR. MLK JR. BLVD** - parking on either side of the street
- LOT U** - southeast corner of N. Robert St and 14th St
- LOT W** - southwest corner of 14th St and Jackson St
- LOT Q** - northeast corner of Cedar St and Sherburne Ave

-  Electric Vehicle charging station
-  Metro Green Line Light Rail
-  Metro Green Line Light Rail station
-  Pay station for public metered parking